

**KEY**

- PROPOSED NO WAITING AT ANY TIME
- PROPOSED NO WAITING MONDAY-SATURDAY 8.30-18.00
- REVOCATION OF EXISTING WAITING, LOADING AND PARKING RESTRICTIONS (NOT VISIBLE IF UNDER PROPOSALS)
- EXISTING WAITING, LOADING AND PARKING RESTRICTIONS (WITH OR WITHOUT SYMBOLS)

Notes

Rev.	Description	Drwn	Sig.	Date	Chkd	Sig.	Date	Appr	Sig.	Date
A	WAITING RESTRICTIONS AMENDED	SDC	SDC	29.07.08	SDC	SDC	29.07.08	TPC	TPC	29.07.08
B	RESTRICTIONS AMENDED	CAH	CAH	11.11	JAR	JAR	11.11	TPC	TPC	11.11
C	RESTRICTIONS AMENDED	CAH	CAH	02.17	PW	PW	02.17	RH	RH	02.17
D	RESTRICTIONS AMENDED	CAH	CAH	06.18	PW	PW	06.18	DC	DC	06.18

Drwn by	Sig.	Date	Checked by	Sig.	Date	Approved by	Sig.	Date
SDC	SDC	05/05	AM	AM	05/05	TPC	TPC	05/05

Scale 1:1250

Based upon the Ordnance Survey mapping with the permission of the Controller of Her Majesty's Stationery Office. Crown copyright. Unauthorised reproduction infringes Crown copyright and may lead to prosecution or civil proceedings. Surrey County Council LA 076872 1996.

North Point

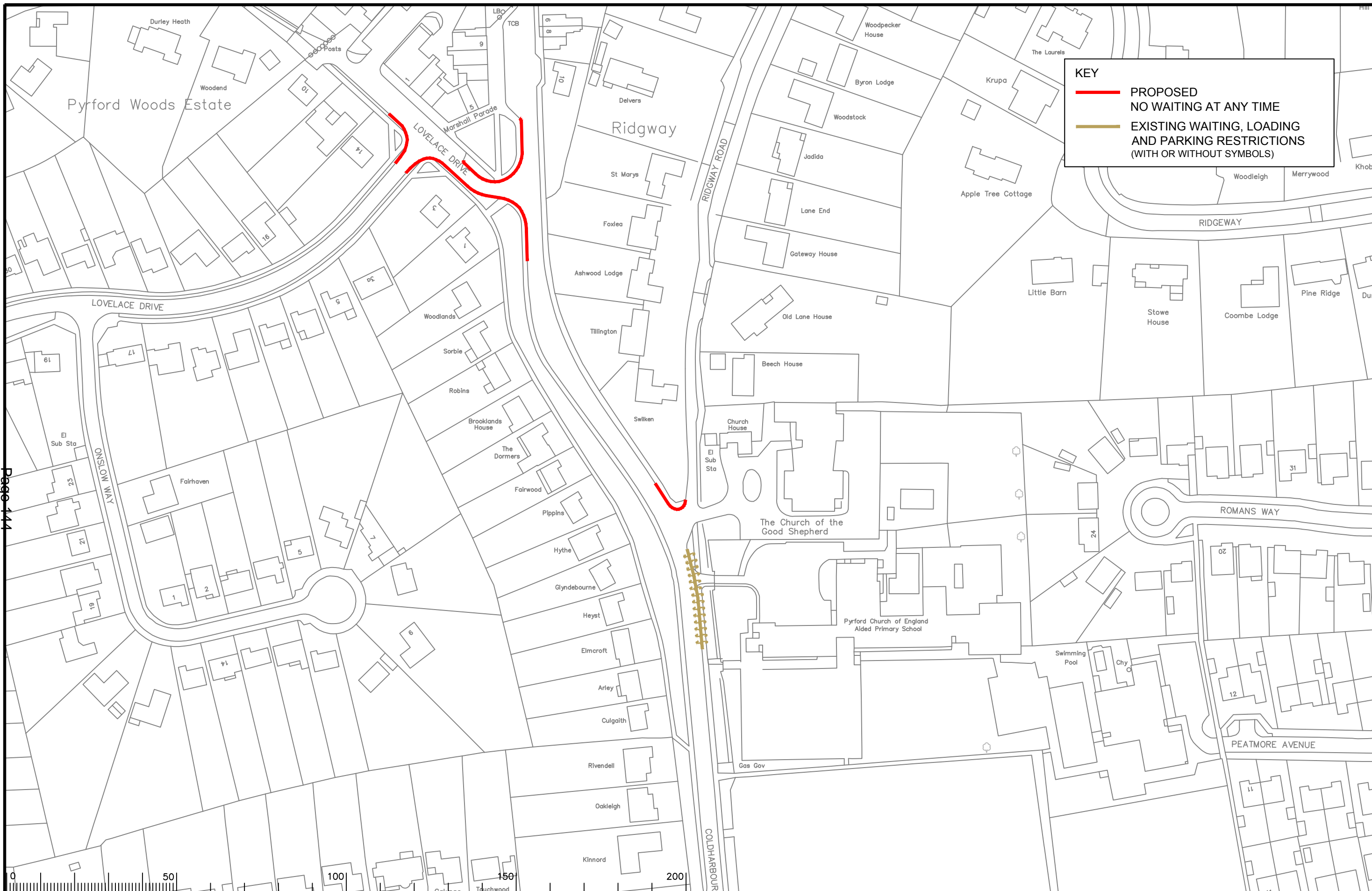
Project  
**OLD WOKING DPE WOKING**

Drawing  
**IMPLEMENTED TRAFFIC ORDERS**

SHEET 32 of 101

**SURREY COUNTY COUNCIL**  
Sustainable Development  
Head of Transportation  
Surrey County Council

Project No. 3282/WOK  
Contract Sheet No. 20032  
Drawing No. 20032  
Rev. D  
Classification PROPOSAL



Page 144

Notes

Rev.	Description	Drwn	Sig.	Date	Chkd	Sig.	Date	Appr	Sig.	Date
A	RESTRICTIONS AMENDED	CAH	CAH	06.18	PW	PW	06.18	DC	DC	06.18

Rev.	Description	Drwn	Sig.	Date	Chkd	Sig.	Date	Appr	Sig.	Date
A	RESTRICTIONS AMENDED	CAH	CAH	06.18	PW	PW	06.18	DC	DC	06.18

Scale 1:1250

North Point

Based upon the Ordnance Survey mapping with the permission of the Controller of Her Majesty's Stationery Office © Crown copyright. Unauthorised reproduction infringes Crown copyright and may lead to prosecution or civil proceedings. Surrey County Council LA 076872 1996.

Drawn by	Sig.	Date
SDC	SDC	05/05

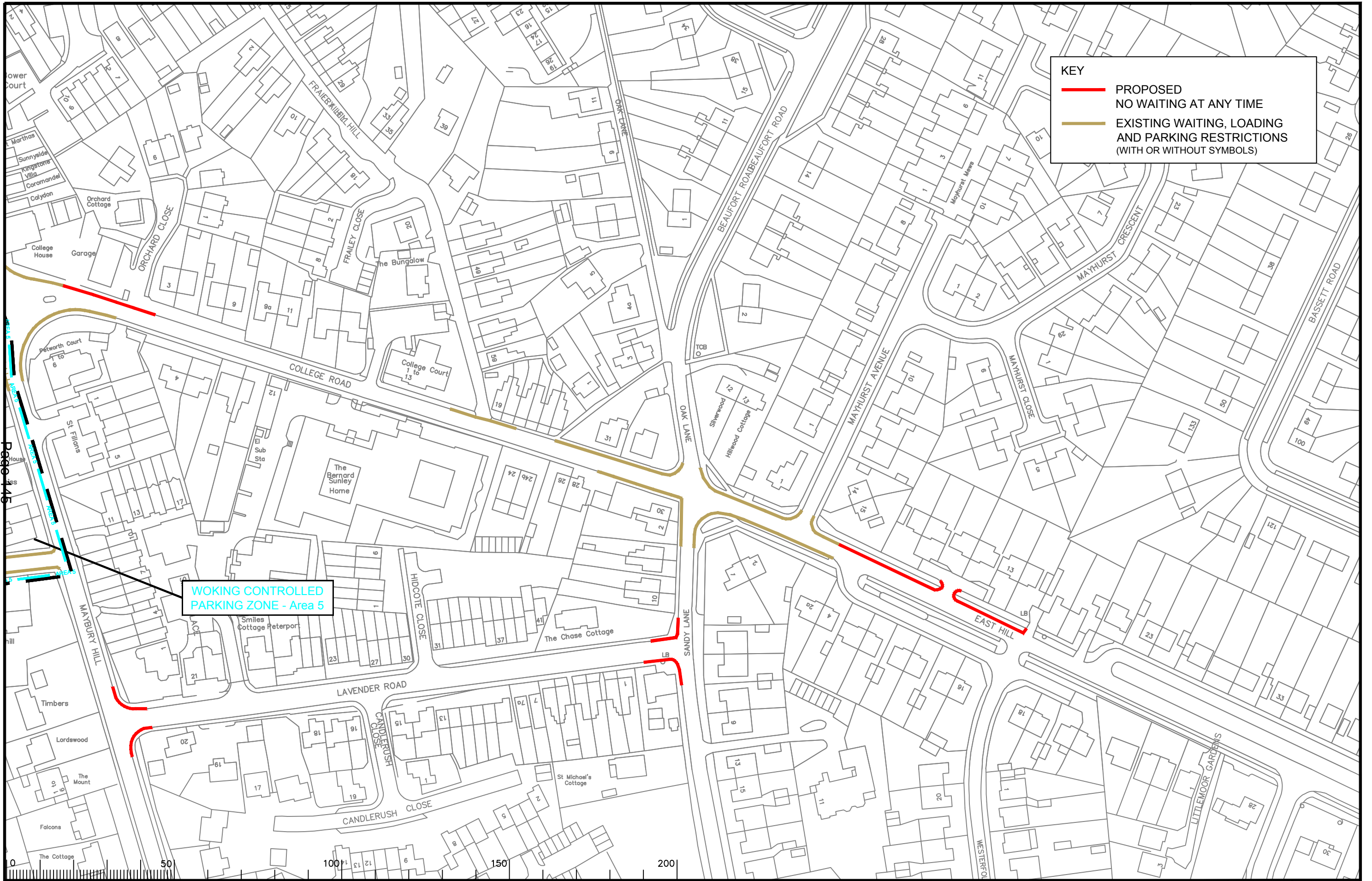
Checked by	Sig.	Date
AM	AM	05/05

Approved by	Sig.	Date
TPC	TPC	05/05

Project  
**PYRFORD DPE WOKING**  
 Drawing  
**IMPLEMENTED TRAFFIC ORDERS**  
 SHEET 35 of 101

**SURREY COUNTY COUNCIL**  
 Sustainable Development  
 Head of Transportation  
 01483 210000

Project No. 3282/WOK	Contract Sheet No.
Drawing No. 20035	Rev. A
Classification PROPOSAL	



**KEY**

- PROPOSED NO WAITING AT ANY TIME
- EXISTING WAITING, LOADING AND PARKING RESTRICTIONS (WITH OR WITHOUT SYMBOLS)

**WORKING CONTROLLED PARKING ZONE - Area 5**

Page 145

Rev.	Description	Drwn	Sig.	Date	Chkd	Sig.	Date	Appr	Sig.	Date
A	AMENDMENTS TO RESTRICTIONS	SDC	SDC	15.01.08	TPC	TPC	15.01.08	TPC	TPC	15.01.08
B	RESTRICTIONS AMENDED	CAH	CAH	05.13	JAR	JAR	05.13	RH	RH	05.13
C	RESTRICTIONS AMENDED	CAH	CAH	06.18	PW	PW	06.18	DC	DC	06.18

Notes

Scale 1:1250

Drawn by	Sig.	Date	Checked by	Sig.	Date	Approved by	Sig.	Date
SDC	SDC	05/05	AM	AM	05/05	TPC	TPC	05/05

Project: SHEERWATER DPE WOKING

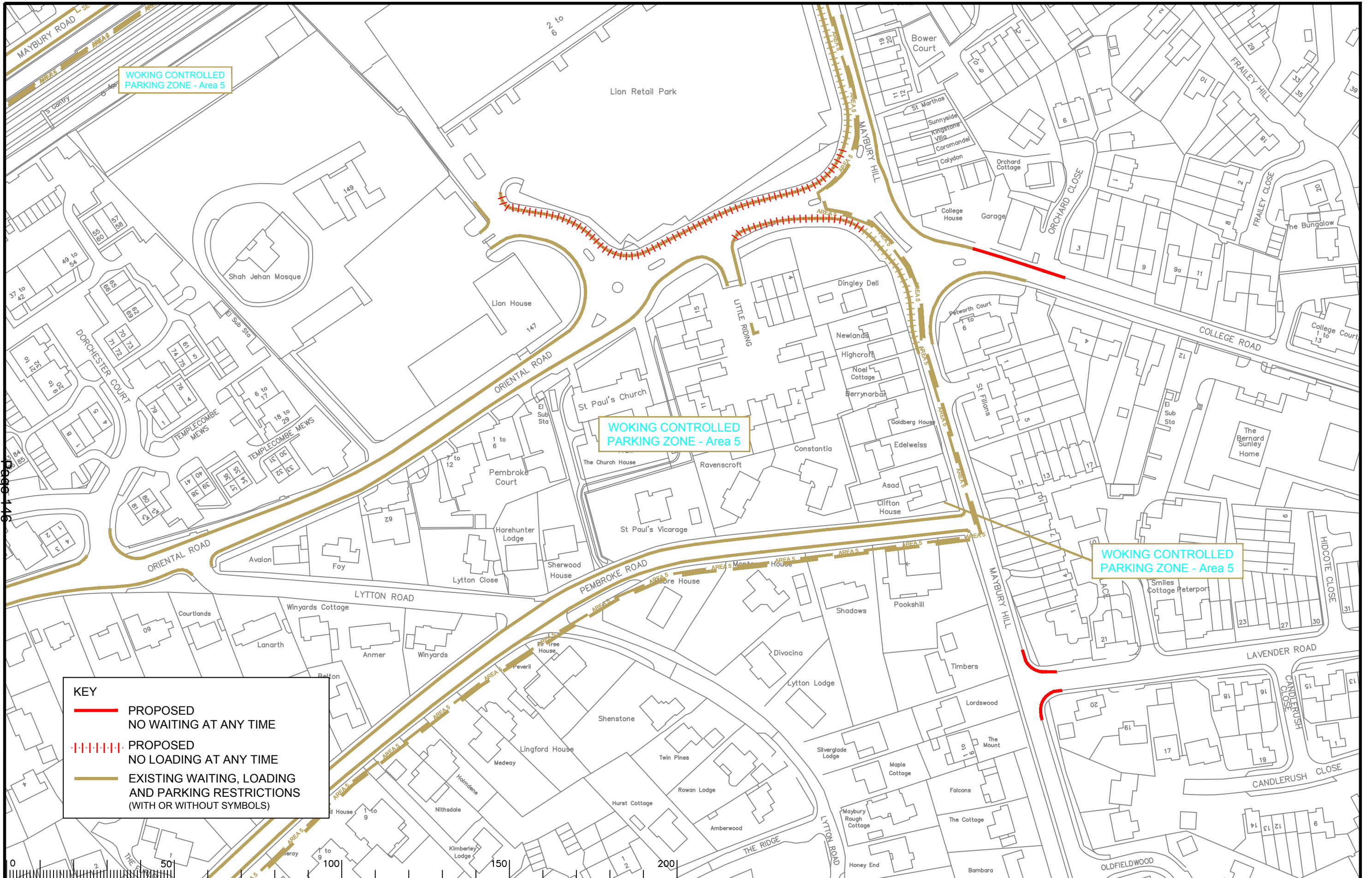
Drawing: IMPLEMENTED TRAFFIC ORDERS

SHEET 4 of 4

**SURREY COUNTY COUNCIL**  
Sustainable Development

Project No. 3282/WOK  
Contract Sheet No. 20042  
Drawing No. C  
Rev. C  
Classification: PROPOSAL

ITEM 11



**KEY**

- PROPOSED NO WAITING AT ANY TIME
- - - - - PROPOSED NO LOADING AT ANY TIME
- EXISTING WAITING, LOADING AND PARKING RESTRICTIONS (WITH OR WITHOUT SYMBOLS)

Notes

Rev.	Description	Drwn	Sig.	Date	Chkd	Sig.	Date	Appr	Sig.	Date
A	LINESTYLES AMENDED	AJM	AJM	12.12.07	KP	KP	12.12.07	TPC	TPC	12.12.07
B	WAITING RESTRICTIONS AMENDED	SDC	SDC	29.07.08	SDC	SDC	29.07.08	TPC	TPC	29.07.08
C	RESTRICTIONS AMENDED	CAH	CAH	05.13	JAR	JAR	05.13	RH	RH	05.13
D	RESTRICTIONS AMENDED	CAH	CAH	02.17	PW	PW	02.17	RH	RH	02.17
E	RESTRICTIONS AMENDED	CAH	CAH	06.18	PW	PW	06.18	DC	DC	06.18

Scale 1:1250

North Point

Based upon the Ordnance Survey mapping with the permission of the Controller of Her Majesty's Stationery Office. Crown copyright. Unauthorised reproduction infringes Crown copyright and may lead to prosecution or civil proceedings. Surrey County Council LA 076872 1996.

Drawn by	Sig.	Date
SDC	SDC	05/05

Checked by	Sig.	Date
AM	AM	05/05

Approved by	Sig.	Date
TPC	TPC	05/05

Project  
**WOKING DPE**  
**WOKING**

Drawing  
**IMPLEMENTED TRAFFIC ORDERS**

SHEET OF

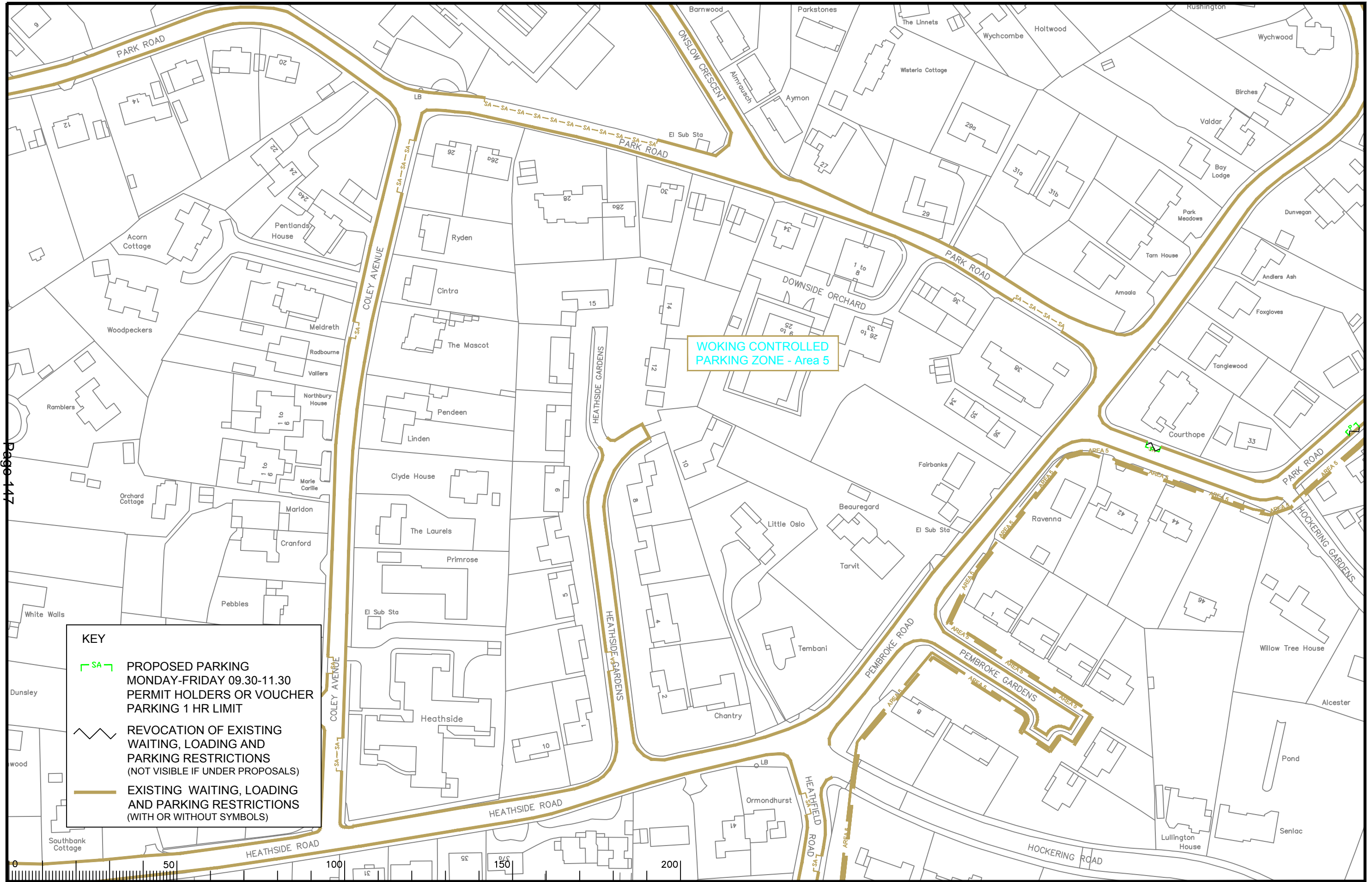
Project No. 3282/WOK

Contract Sheet No. 20077

Rev. E

**SURREY COUNTY COUNCIL**  
Sustainable Development  
Head of Transport  
01483 822222

Classification  
**PROPOSAL**



**WOKING CONTROLLED  
PARKING ZONE - Area 5**

**KEY**

- PROPOSED PARKING MONDAY-FRIDAY 09.30-11.30 PERMIT HOLDERS OR VOUCHER PARKING 1 HR LIMIT
- REVOCATION OF EXISTING WAITING, LOADING AND PARKING RESTRICTIONS (NOT VISIBLE IF UNDER PROPOSALS)
- EXISTING WAITING, LOADING AND PARKING RESTRICTIONS (WITH OR WITHOUT SYMBOLS)

Page 147

Notes

Rev.	Description	Drwn	Sig.	Date	Chkd	Sig.	Date	Appr	Sig.	Date
A	Changes to Park Road, Coley Avenue, Heathside Gardens	SDC	SDC	12.12.06	GT	GT	12.12.06	TPC	TPC	12.12.06
B	WAITING RESTRICTIONS & LINETYPES AMENDED	AJM	AJM	18.12.07	KP	KP	18.12.07	TPC	TPC	18.12.07
C	RESTRICTIONS AMENDED	CAH	CAH	11.11	PW	PW	11.11	TPC	TPC	11.11
D	RESTRICTIONS AMENDED	CAH	CAH	2013	JAR	JAR	2013	RH	RH	2013
E	RESTRICTIONS AMENDED	CAH	CAH	05.13	JAR	JAR	05.13	RH	RH	05.13
F	RESTRICTIONS AMENDED	CAH	CAH	08.14	PW	PW	08.14	RH	RH	08.14
G	RESTRICTIONS AMENDED	CAH	CAH	11.15	PW	PW	11.15	RH	RH	11.15
H	RESTRICTIONS AMENDED	CAH	CAH	02.17	PW	PW	02.17	RH	RH	02.17
I	RESTRICTIONS AMENDED	CAH	CAH	06.18	PW	PW	06.18	DC	DC	06.18

Scale 1:1250

Drwn by	Sig.	Date	Checked by	Sig.	Date	Approved by	Sig.	Date
SDC	SDC	05/05	AM	AM	05/05	ADVERTISED	TPC	05/05

Based upon the Ordnance Survey mapping with the permission of the Controller of Her Majesty's Stationery Office. Crown copyright. Unauthorised reproduction infringes Crown copyright and may lead to prosecution or civil proceedings. Surrey County Council LA 076872 1996.

Project: **WOKING DPE WOKING**

Drawing: **IMPLEMENTED TRAFFIC ORDERS**

North Point

SHEET OF

**SURREY COUNTY COUNCIL**  
Sustainable Development

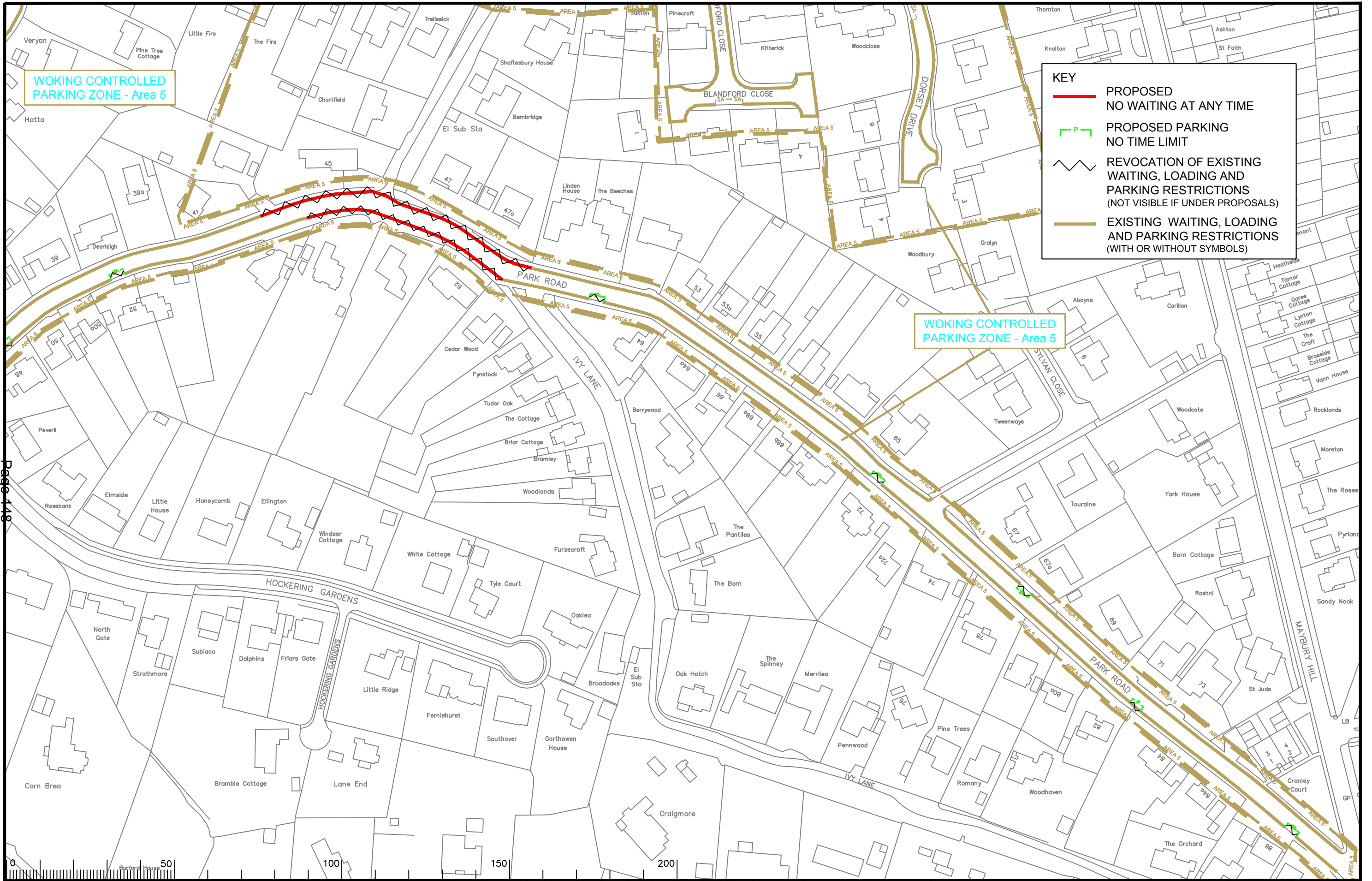
Project No. **3282/WOK**

Contract Sheet No. **20087**

Rev. **1**

Classification: **PROPOSAL**

ITEM 11



Notes

Rev.	Description	Drwn	Sig.	Date	Chkd	Sig.	Date	Appr	Sig.	Date
A	Changes to Park Road and CPZ Boundary	SDC	SDC	12.12.06	GT	GT	12.12.06	TPC	TPC	12.12.06
B	LINESTYLES AMENDED	AJM	AJM	12.12.07	KP	KP	12.12.07	TPC	TPC	12.12.07
C	RESTRICTIONS AMENDED	CAH	CAH	11.11	PW	PW	11.11	TPC	TPC	11.11
D	RESTRICTIONS AMENDED	CAH	CAH	05.13	JAR	JAR	05.13	RH	RH	05.13
E	RESTRICTIONS AMENDED	CAH	CAH	06.18	PW	PW	06.18	DC	DC	06.18

Drwn by	Sig.	Date	Checked by	Sig.	Date	Approved by	Sig.	Date
SDC	SDC	05/05	AM	AM	05/05	TPC	TPC	05/05

Scale 1:1250

Based upon the Ordnance Survey mapping with the permission of the Controller of Her Majesty's Stationery Office. Crown copyright. Unauthorised reproduction infringes Crown copyright and may lead to prosecution or civil proceedings. Surrey County Council LA 076872 1996.

Project  
**WOKING DPE WOKING**

Drawing  
**IMPLEMENTED TRAFFIC ORDERS**

SHEET OF

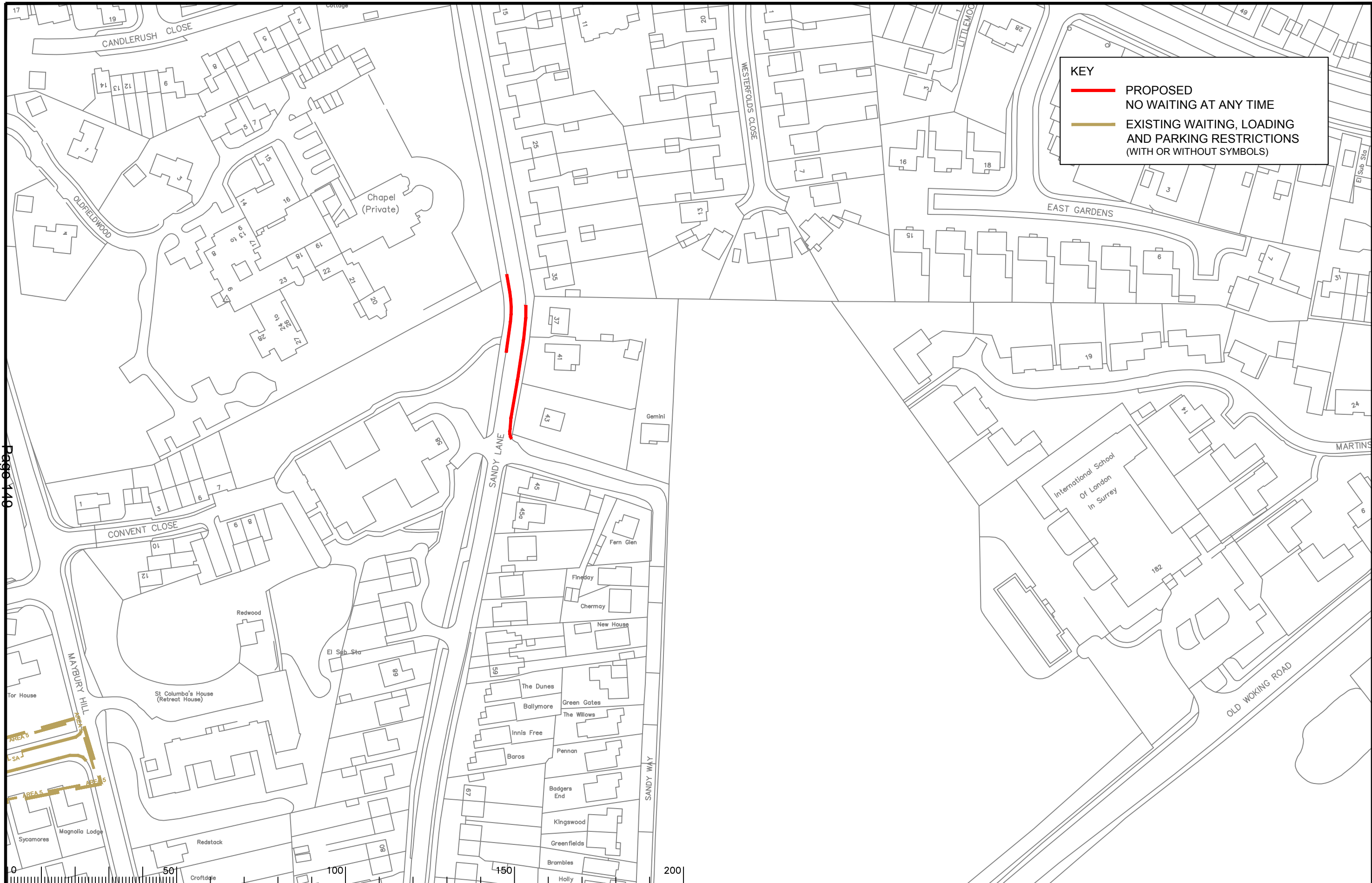
**SURREY COUNTY COUNCIL**  
Sustainable Development  
Head of Transportation  
Roads and Highways

Project No.  
**3282/WOK**

Contract Sheet No.  
**20088**

Rev.  
**E**

Classification  
**PROPOSAL**



**KEY**

- PROPOSED NO WAITING AT ANY TIME
- EXISTING WAITING, LOADING AND PARKING RESTRICTIONS (WITH OR WITHOUT SYMBOLS)

Page 149

ITEM 11

Rev.	Description	Drwn	Sig.	Date	Chkd	Sig.	Date	Appr	Sig.	Date

Scale 1:1250

North Point

Based upon the Ordnance Survey mapping with the permission of the Controller of Her Majesty's Stationery Office. Crown copyright. Unauthorised reproduction infringes Crown copyright and may lead to prosecution or civil proceedings. Surrey County Council LA 076872 1996.

Drawn by	CAH	Sig.	CAH	Date	06.18
Checked by	PW	Sig.	PW	Date	06.18
Approved by	RH	Sig.	RH	Date	06.18

Project

**SHEERWATER DPE  
WOKING**

**IMPLEMENTED TRAFFIC ORDERS**

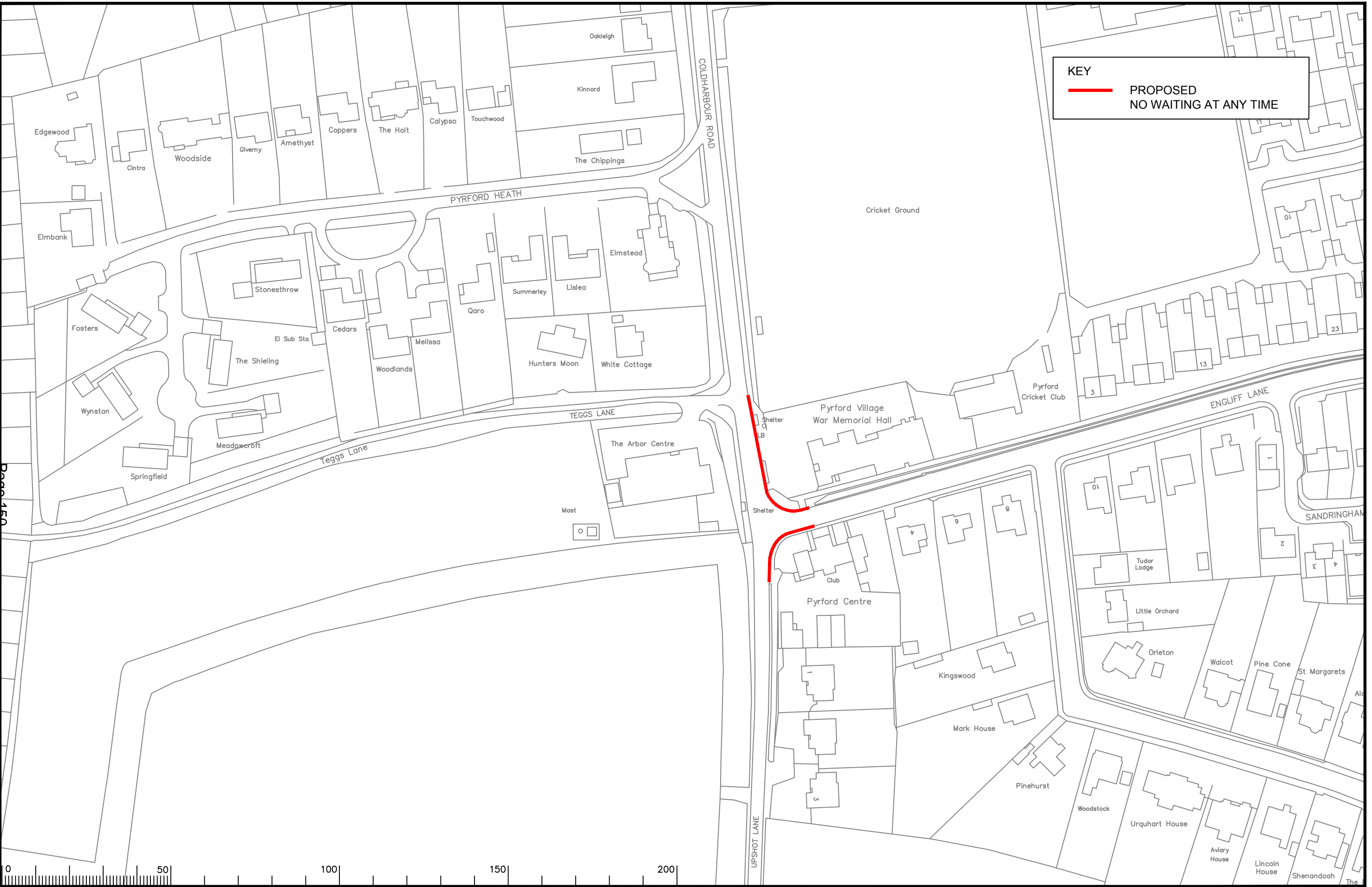
SHEET OF

**SURREY COUNTY COUNCIL**  
Sustainable Development  
Head of Transportation  
Surrey County Council

Project No.	3282/WOK
Contract Sheet No.	20121
Rev.	
Classification	PROPOSAL

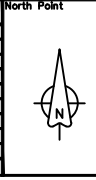
Notes

**KEY**  
— PROPOSED  
NO WAITING AT ANY TIME



Rev.	Description	Drwn	Sig.	Date	Chkd	Sig.	Date	Appr	Sig.	Date

S:\Project-current\3282\WOK\CAD-Drawings\18 ADVERTISED\9 2018 into consolidata\3282-20122.dwg Scale 1:1250



Based upon the Ordnance Survey mapping with the permission of the Controller of Her Majesty's Stationery Office. Crown copyright. Unauthorised reproduction infringes Crown copyright and may lead to prosecution or civil proceedings.  
Surrey County Council LA 076872 1996.

Drawn by: CAH Sig. CAH Date 06.18  
 Checked by originator: PW Sig. PW Date 06.18  
 Approved by: RH Sig. R Date 06.18

Project: **PYRFORD DPE WOKING**

Drawing: **IMPLEMENTED TRAFFIC ORDERS**

<p><b>SURREY</b> COUNTY COUNCIL <small>Sustainable Development</small></p>	Project No. <b>3282/WOK</b>
	Contract Sheet No.
	Drawing No. <b>20122</b>
	Classification <b>PROPOSAL</b>

Head of Transportation  
Surrey County Council  
Westminster House, High Street, Guildford, Surrey GU1 2HF